Shoreline Master Program
Olympia

SMA Shoreline Minimum Jurisdiction With Reach Breaks

- Reach Break
- Ordinary High Water Mark
- SMA Marine Shoreline
- SMA River or Stream
- SMA Lake
- Lacey
- Olympia
- Tumwater
- Urban Growth Boundary

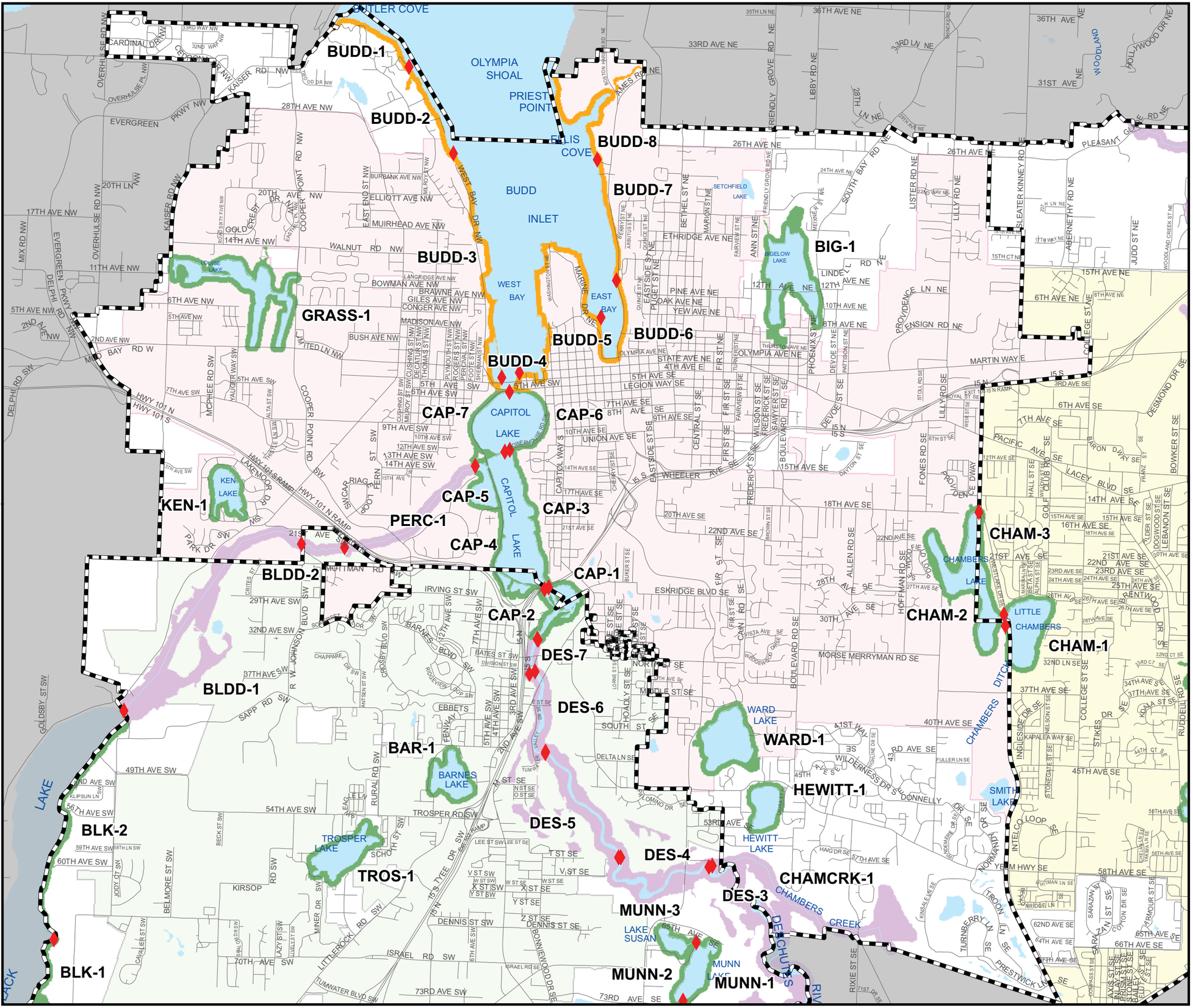

TRPC
Thurston Regional Planning Council

DISCLAIMER:
This map is for general planning purposes only. Thurston Regional Planning Council makes no representations as to accuracy or fitness of the information for a particular purpose.

Miles
0 0.25 0.5 1

MAP # O-1

Printing Date: March 10, 2008
File: P:\ThurstonCounty\smp_update\maps_images\draft_smp_olympia.mxd

Shoreline Master Program
Olympia

2006 Aerial Photos

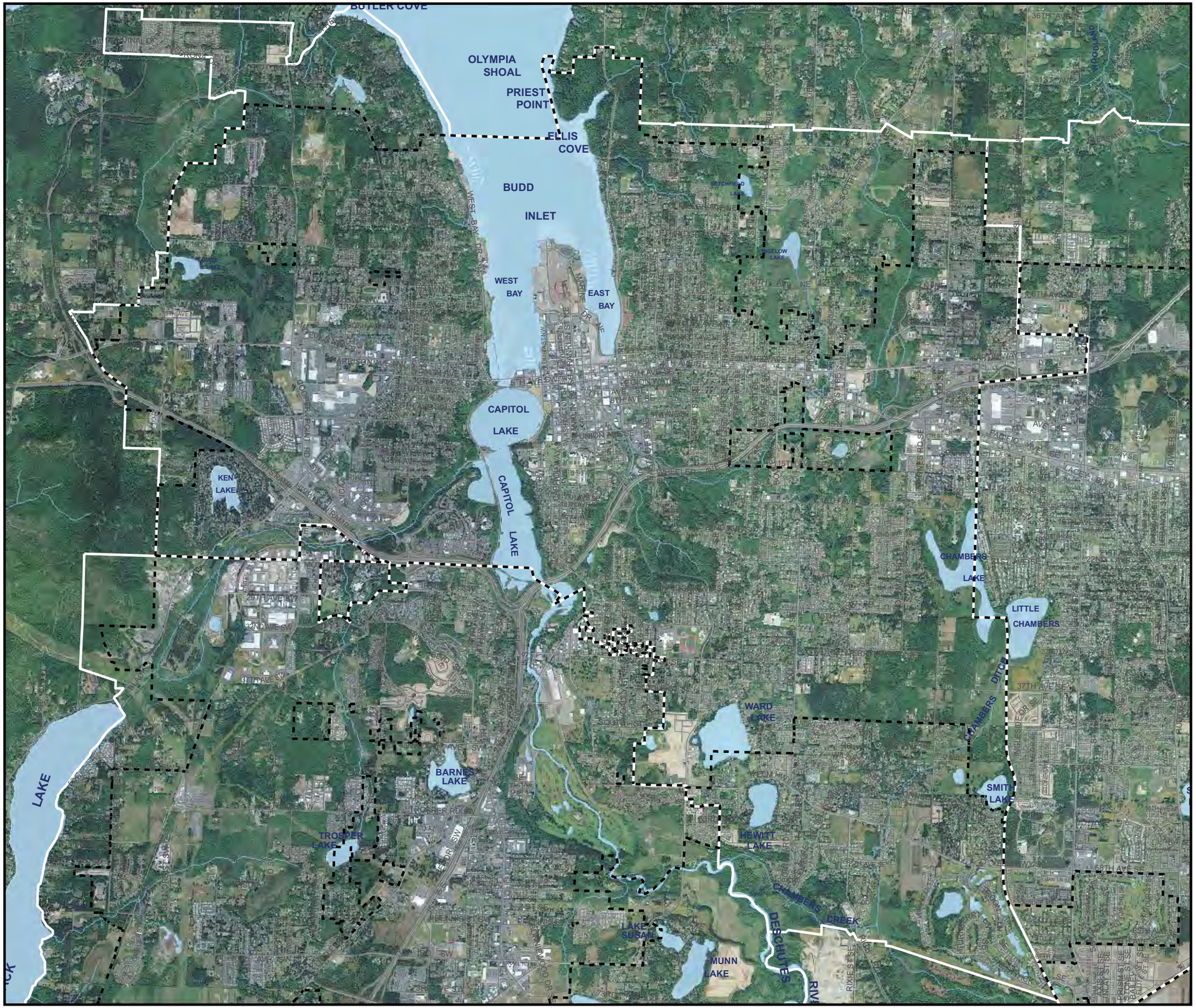

Urban Growth Boundary
City Limits
Roads

TRPC
Thurston Regional Planning Council

DISCLAIMER:
This map is for general planning purposes only. Thurston Regional Planning Council makes no representations as to accuracy or fitness of the information for a particular purpose.

0 0.25 0.5 1 Miles

N W E S

MAP # O-2

Printing Date: February 5, 2008
File: P:\ThurstonCounty\smp_update\maps_images\aerial2006_olympia.mxd

Shoreline Master Program
Olympia

Basin, Watershed and WRIA Boundaries

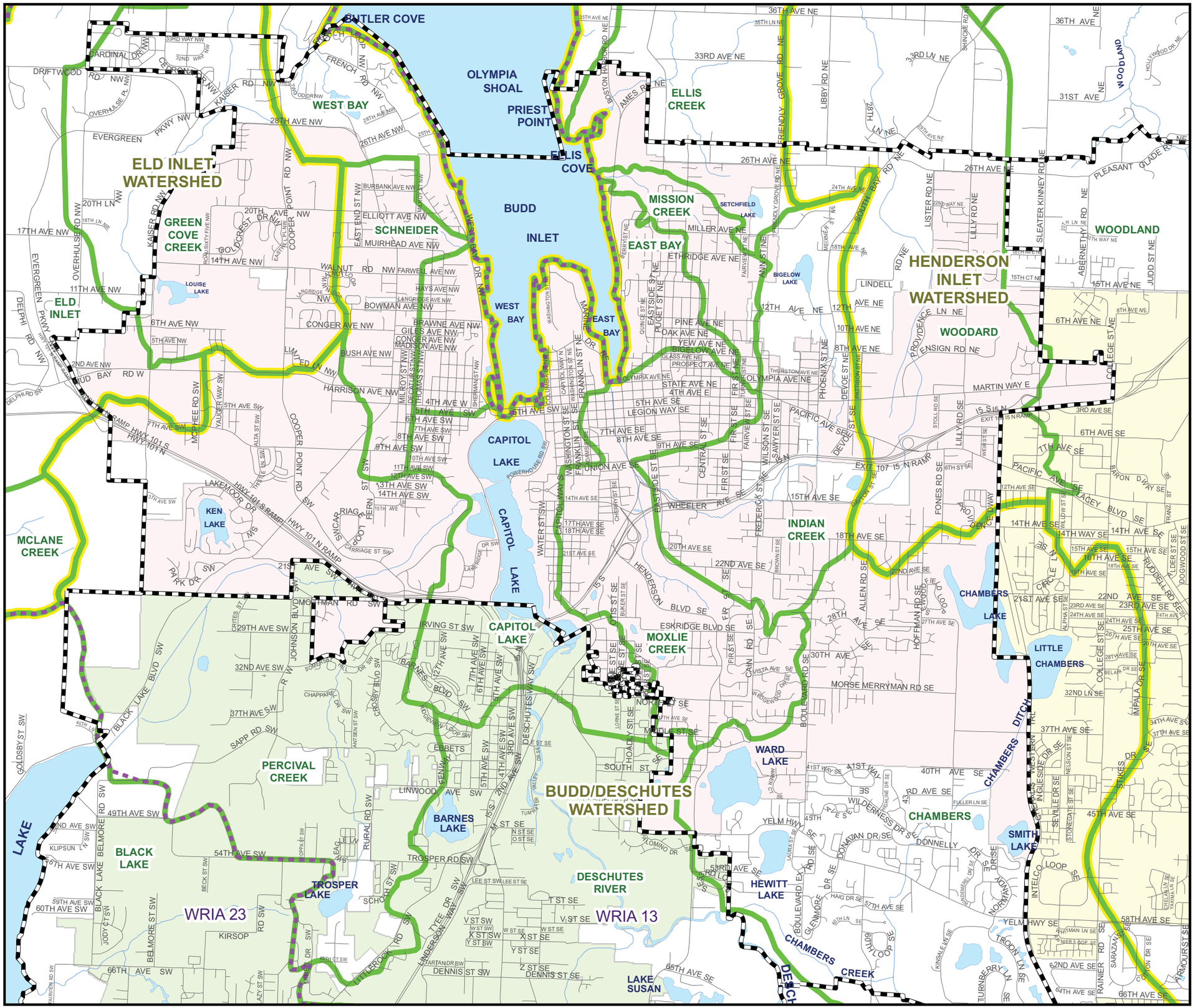

WRIAs
Basins
Watersheds
Lacey
Olympia
Tumwater
Urban Growth Boundary
Roads

TRPC
Thurston Regional Planning Council

DISCLAIMER:
This map is for general planning purposes only. Thurston Regional Planning Council makes no representations as to accuracy or fitness of the information for a particular purpose.

0 0.25 0.5 1 Miles

N W E S

MAP # O-3

Printing Date: February 8, 2008
File: P:\ThurstonCounty\smp_update\maps_images\basins_olympia.mxd

Shoreline Master Program
Olympia

Surface Topography

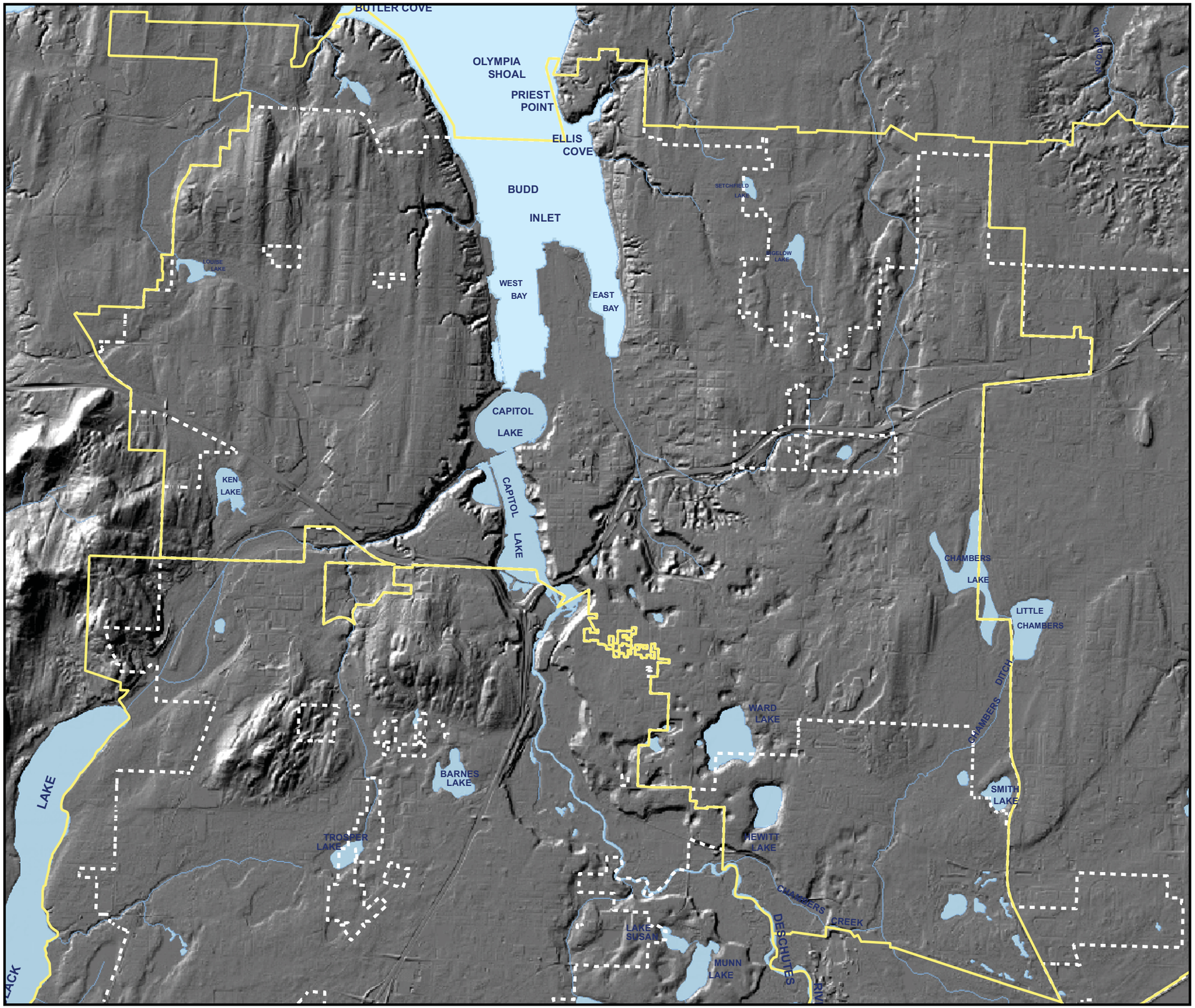

Urban Growth Boundary

City Limits

Shaded Relief Source: 2002 Puget Sound LiDAR Consortium

TRPC
Thurston Regional Planning Council

DISCLAIMER:
This map is for general planning purposes only. Thurston Regional Planning Council makes no representations as to accuracy or fitness of the information for a particular purpose.

0 0.25 0.5 1 Miles

N W E S

MAP # O-4

Printing Date: March 10, 2008
File: P:\ThurstonCounty\smp_update\maps_images\shadedrelief_olympia.mxd

Shoreline Master Program
Olympia

Existing SMA Shoreline Jurisdiction

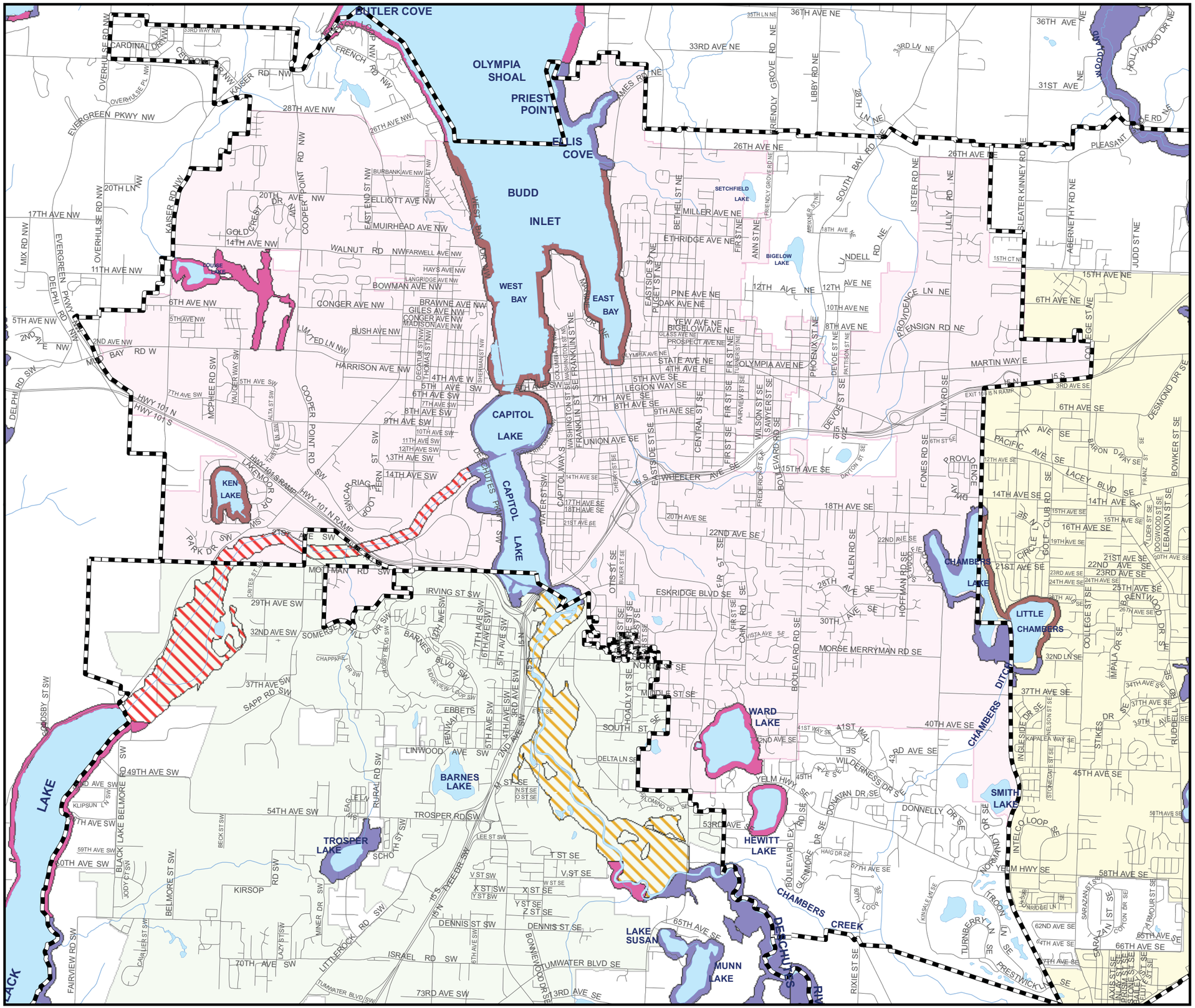

- Natural
- Conservancy
- Rural
- Urban
- Percival SMA
- Deschutes SMA
- Lacey
- Olympia
- Tumwater
- Urban Growth Boundary
- Roads

TRPC
Thurston Regional Planning Council

DISCLAIMER:
This map is for general planning purposes only. Thurston Regional Planning Council makes no representations as to accuracy or fitness of the information for a particular purpose.

0 0.25 0.5 1 Miles

N W E S

MAP # O-5

Printing Date: March 18, 2008
File: P:\ThurstonCounty\smp_update\maps_images\existing_smp_olympia.mxd

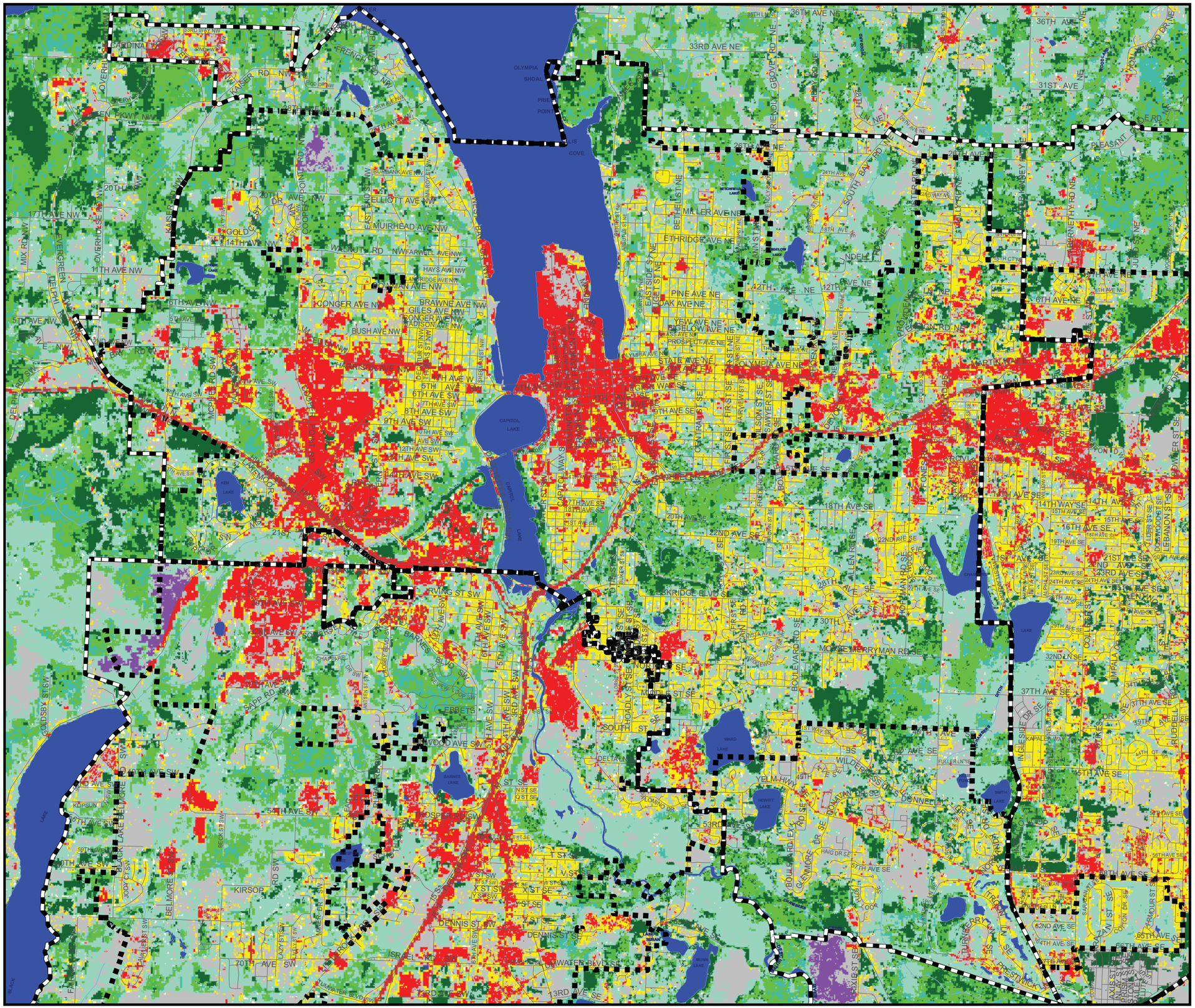

Shoreline Master Program
Olympia

Year 2000 Land Cover

Vegetation

- Forest - Coniferous
- Forest - Mixed
- Forest - Hardwoods
- Forest - Young Trees
- Non-Forest Vegetation, Shrubs
- Dry Grasses, Soils

Impervious

- High Density Urban
- Moderate Density Urban
- Low Density Urban
- Mines and Quarries

Other

- Water Bodies
- City Limits
- Urban Growth Boundary
- Roads

TRPC
Thurston Regional Planning Council

DISCLAIMER:
This map is for general planning purposes only. Thurston Regional Planning Council makes no representations as to accuracy or fitness of the information for a particular purpose.

0 0.25 0.5 1 Miles

N W E S

MAP # O-6

Printing Date: February 7, 2008
File: P:\ThurstonCounty\smp_update\maps_images\landcover_olympia.mxd

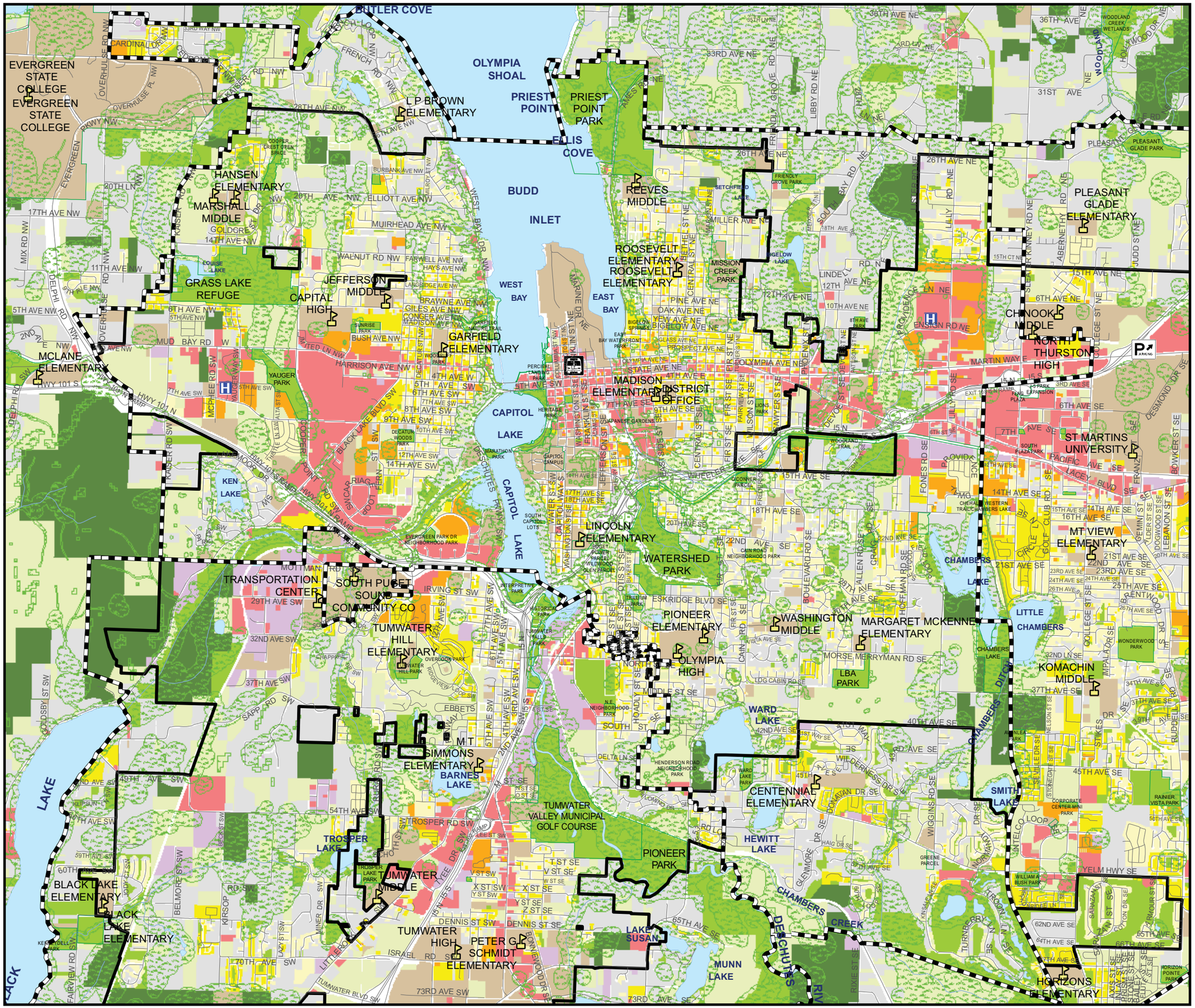

Shoreline Master Program Olympia

SMA Shoreline Jurisdiction

2006 - Current Land Use

- Commercial
- Industrial
- Government/Institutional

Residential

- Low Density - 0 to <3.5 du/acre
- Moderate Density - 3.5 to <6.5 du/acre
- High Density - 6.5 to <14.5 du/acre
- Very High Density - 14.5 or more du/ac

Other

- Vacant Land
- Water Bodies
- Natural Resources (Public and Private)
- Parks, Preserves, & Open Space
- Parks Boundaries
- Locally Adopted Critical Areas & Buffers As Defined Under the Growth Management Act
- Olympia Regional Airport
- Olympia Transit Center
- Park and Ride Sites
- Schools
- Urban Growth Boundary
- Roads
- Park Boundaries

TRPC Thurston Regional Planning Council

DISCLAIMER:
This map is for general planning purposes only. Thurston Regional Planning Council makes no representations as to accuracy or fitness of the information for a particular purpose.

0 0.25 0.5 1 Miles

Printing Date: March 18, 2008
File: P:\ThurstonCounty\smp_update\maps_images\currentlanduse_olympia.mxd

MAP # O-7

Shoreline Master Program
Olympia

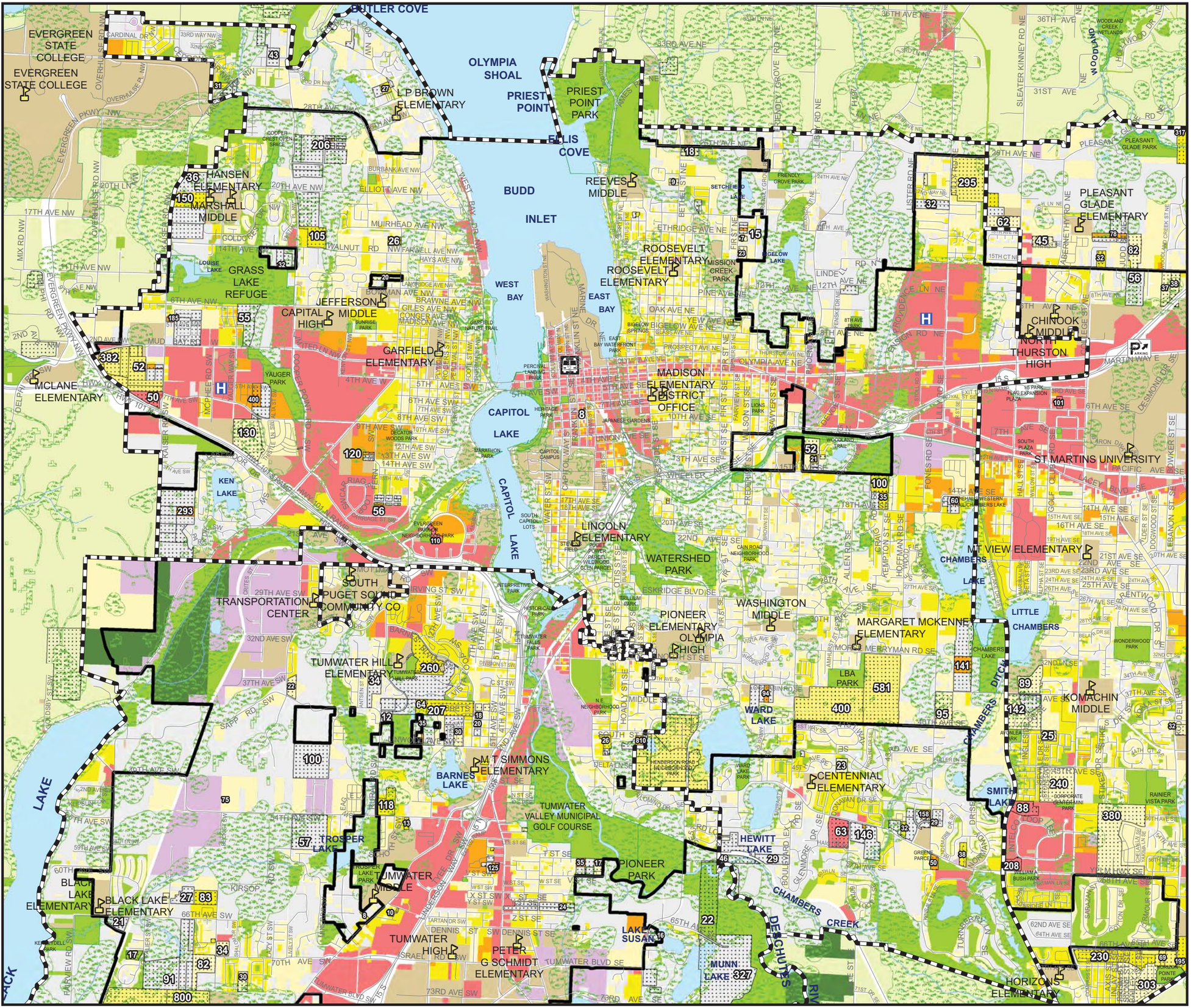

Future Land Use

- Commercial
- Industrial
- Government/Institutional

Residential

- Low Density - 0 to <3.5 du/acre
- Moderate Density - 3.5 to <6.5 du/acre
- Master Planned Community
- High Density - 6.5 to <14.5 du/acre
- Very High Density - 14.5 or more du/ac
- Rural Residential or Resource
- Under Application for Residential Development (number of units noted on map)

Other

- Water Bodies
- Natural Resources (Public and Private)
- Parks, Preserves, & Open Space
- Parks Boundaries
- Locally Adopted Critical Areas & Buffers As Defined Under the Growth Management Act
- Olympia Regional Airport
- Olympia Transit Center
- Park and Ride Sites
- Schools
- Urban Growth Boundary
- Roads
- Park Boundaries

TRPC
Thurston Regional Planning Council

0 0.25 0.5 1 Miles

DISCLAIMER:
This map is for general planning purposes only. Thurston Regional Planning Council makes no representations as to accuracy or fitness of the information for a particular purpose.

MAP # O-8

Printing Date: February 25, 2008
File: P:\ThurstonCounty\smp_update\maps_images\futurelanduse_olympia.mxd

Shoreline Master Program
Olympia

Shoreline Uses

Identified Sites of Shoreline Uses

- Water-Dependent
- Water-Related
- Water-Enjoyment
- Boat Launches

Trails and Parks

Existing

- Paved - On Street, Shared Use, and Bikeway
- Paved Recreational

Planned

- Shared Use
- On Street
- Recreational

- Parks (undeveloped or developed) Refuges, Open Space

- City Limits
- Urban Growth Boundary

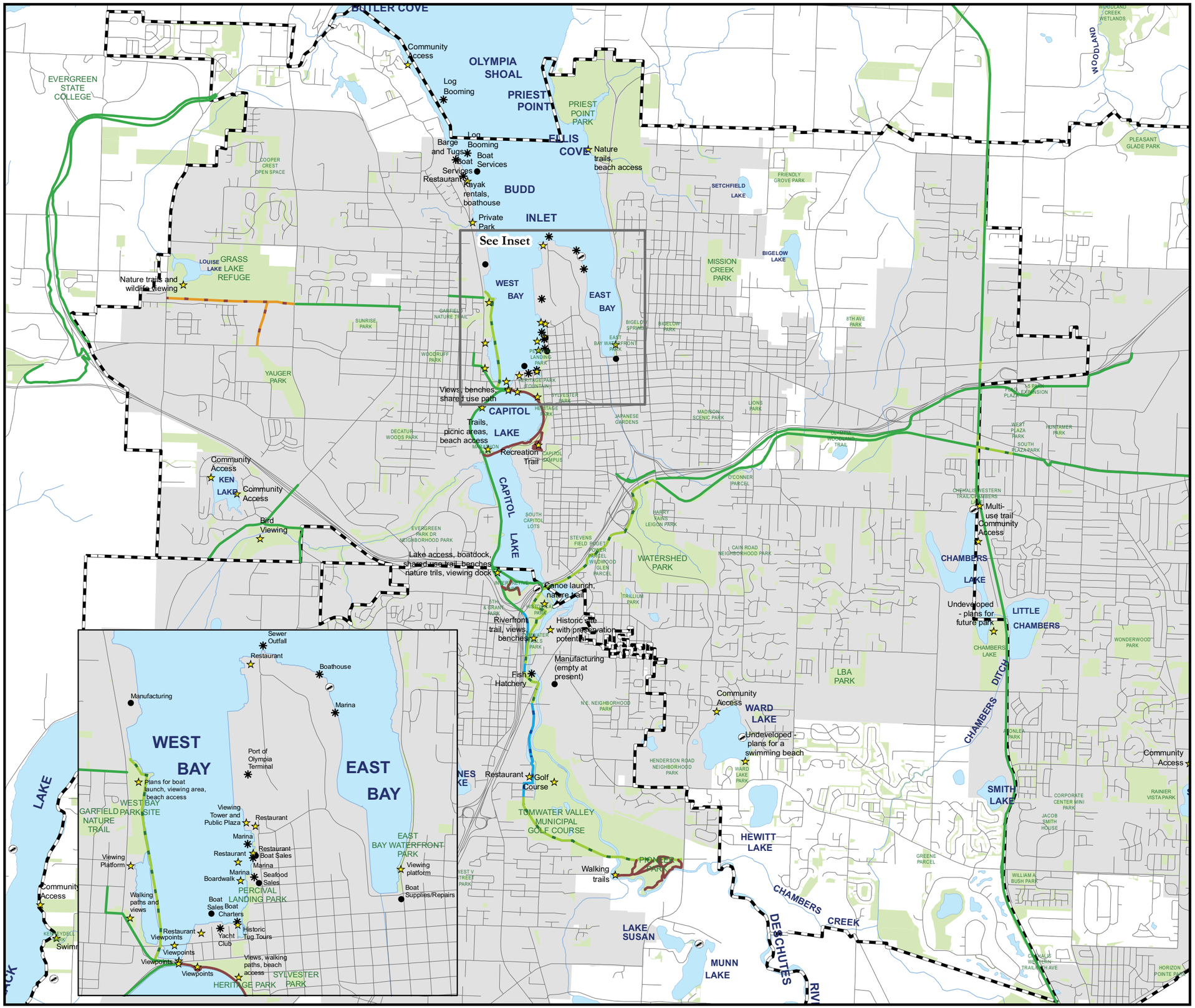

TRPC
Thurston Regional Planning Council

DISCLAIMER:
This map is for general planning purposes only. Thurston Regional Planning Council makes no representations as to accuracy or fitness of the information for a particular purpose.

N W E S

MAP # O-9

Printing Date: March 18, 2008
File: P:\ThurstonCounty\smp_update\maps_images\wateruses_olympia.mxd